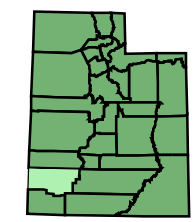




BRIAN HEAD ZONING



MAP PROJECTION INFORMATION
 PROJECTION: (UTM) Universal Transverse Mercator
 ZONE: 12 - Utah South
 UNITS: Meters



6	5	4	3	2	1
7	8	9	10	11	12
13	14	15	16	17	18
19	20	21	22	23	24
25	26	27	28	29	30
31	32	33	34	35	36

Section Numbering System

- ANNEX BOUNDARIES
- RAILROAD
- PAVED ROAD
- GRAVEL ROAD
- DIRT ROAD
- INTERSTATE 15
- STATE / MJR HWY
- SUBDIVISION
- PARCELS
- CITIES
- AGRICULTURAL 20 ACRE
- COMMERCIAL
- RESIDENTIAL 1 ACRE
- RESIDENTIAL 1/2 ACRE
- RESIDENTIAL 2 ACRE
- RESIDENTIAL 5 ACRE
- SECTIONS
- TOWNSHIPS
- Tier 2-Future Development

Iron County cannot be held responsible for the data shown on this map. Any corrections should be directed to the Iron County Information Systems Department and/or the GIS Lab. 435-477-4311 or gislab@ironco.org

