












**Iron County Earth Fissures
Plate 3**



- | | |
|--|--|
|  Fissures |  LOCAL ROAD/TRAIL |
|  Study Area |  PAVED ROAD |
|  Iron County Boundary |  GRAVEL ROAD |
|  CITY BOUNDARIES |  DIRT ROAD |
|  SECTIONS |  STATE HIGHWAY |
| |  INTERSTATE 15 |

