














**Iron County Earth Fissures  
Plate 4**

- |   |  |
|---|--|
|  Fissures             |  LOCAL ROAD/TRAIL |
|  Study Area           |  PAVED ROAD       |
|  Iron County Boundary |  GRAVEL ROAD      |
|  CITY BOUNDARIES      |  DIRT ROAD        |
|  SECTIONS             |  STATE HIGHWAY    |
|   |  INTERSTATE 15    |

