












**Iron County Earth Fissures
Plate 7**

- | | | | |
|--|----------------------|---|------------------|
|  | Fissures |  | LOCAL ROAD/TRAIL |
|  | Study Area |  | PAVED ROAD |
|  | Iron County Boundary |  | GRAVEL ROAD |
|  | CITY BOUNDARIES |  | DIRT ROAD |
|  | SECTIONS |  | STATE HIGHWAY |
| | |  | INTERSTATE 15 |

